



Rayat Shikshan Sanstha's
KARMAVEER BHAURAO PATIL COLLEGE VASHI
(Autonomous College)
Activity Under RUSA

Brief Activity report stating outcome of event

Name of the Department: Geography

Category: Teachers' Training Date: 23 Feb. 2021

Activity: **Model Making by Q-GIS and Interpretation of 3 D Diagrams**

Department of Geography has been organized one day online teachers training on Model Making by Q-GIS and Interpretation of 3 D Diagrams, Under the Aegis of RUSA. The resource person / trainer of this session were Dr. Sameer Butala from Sundarrao More College, Poladpur, District Raigad. There were 19 teachers was participated in this training program. The objectives of the training programme.

Objectives

- 1) To remembering the steps for construct the model and 3 D diagrams by using Q-GIS Software.
- 2) To understanding the application of Q-GIS in geography.
- 3) To interpret three dimensional diagrams by various geographical aspects.

There were 19 teachers participants are involved in this teachers' training program. All teacher participants know how to downloading and installing of Q-GIS Software 3.16 version. All participants are learned about without digitization of base map; can directly to prepare 3 D Model of Map with the help of Q- GIS.

All participants were agreed with this activity, model making by Q-GIS and interpretation of 3 D diagram and they were also agree with achievement of present objectives and they enjoy training program.

Panphimble
HEAD



**RAYAT SHIKSHAN SANSTHA'S
KARMAVEER BHURAO PATIL COLLEGE, VASHI**

[AUTONOMOUS COLLEGE]

Reaccredited by NAAC With A+ Grade (CGPA 3.53),

ISO 9001:2015 Certified Institute

"Best College Award" by University of Mumbai

DEPARTMENT OF GEOGRAPHY

Under the Aegis of RUSA

Organizes

One Day Online Teachers' Training Programme

On

**"Model Making by Q-GIS and
Interpretation of 3 D Diagrams"**

DATE: 23TH FEBRUARY, 2021

TIME: 4.00 P. M.

Resource Person: Dr. Sameer Butala

Associate Professor, Head, Department of Geography
Sundarrao More College, Poladpur, Raigad

Procedure for Participation:

1. The training will be conducted on Google Meet Platform. Kindly join with the given link.
meet.google.com/gyv-roks-fob

2. E- Certificate will be issued to all participants by filling up feedback form.

<https://forms.gle/ejcAs35WeqqqiCWZ9>

HEAD

**DEPARTMENT OF GEOGRAPHY
K.B.P. COLLEGE, VASHI, NAVI MUMBAI.**

Co-ordinator
9969396201




Mr. Suhas Divekar
Convenor
9763279828

Dr. Shubhada Nayak
Principal
K.B.P. College, Vashi

Rayat Shikshan Sanstha's
KARMAVEER BHAURAO PATIL COLLEGE VASHI
NAVI MUMBAI
Activity Under RUSA

Name of the Department : Geography
Category and Date : Teachers Training 23 Feb. 2021
Name of the Activity : Model Making by Q-GIS and Interpretation of 3 D Diagrams


Sample Certificate



Rayat Shikshan Sanstha's
KARMAVEER BHAURAO PATIL COLLEGE VASHI, NAVI MUMBAI
[Autonomous]
Department of Geography

CERTIFICATE OF PARTICIPATION


This is to certify that, *Mr. Suhas Yashwant Divekar* has successfully completed One Day Online Teachers' Training Programme on "Model Making by QGIS and Interpretation of 3D Diagrams" organised by Department of Geography K.B.P. College, Vashi, was held on 23rd February 2021.

Date: 23rd Feb. 2021


Dr. Hajare P.J.
Head of Department


Dr. Shubhada Nayak
I.C. Principal

Made for free with Certify'em


HEAD
DEPARTMENT OF GEOGRAPHY
K.B.P. COLLEGE, VASHI, NAVI MUMBAI.